

Secretaria de Meio Ambiente e Desenvolvimento Sustentável - SEMAD

Centro de Informações Meteorológicas e Hidrológicas do Estado de Goiás - CIMEHGO

Sala de Situação de Monitoramento de Riscos e Desastres Naturais

Visite: <https://www.meioambiente.go.gov.br/cimehgo> ou <https://www.cimehgo.meioambiente.go.gov.br/>



Boletim nº: 0129

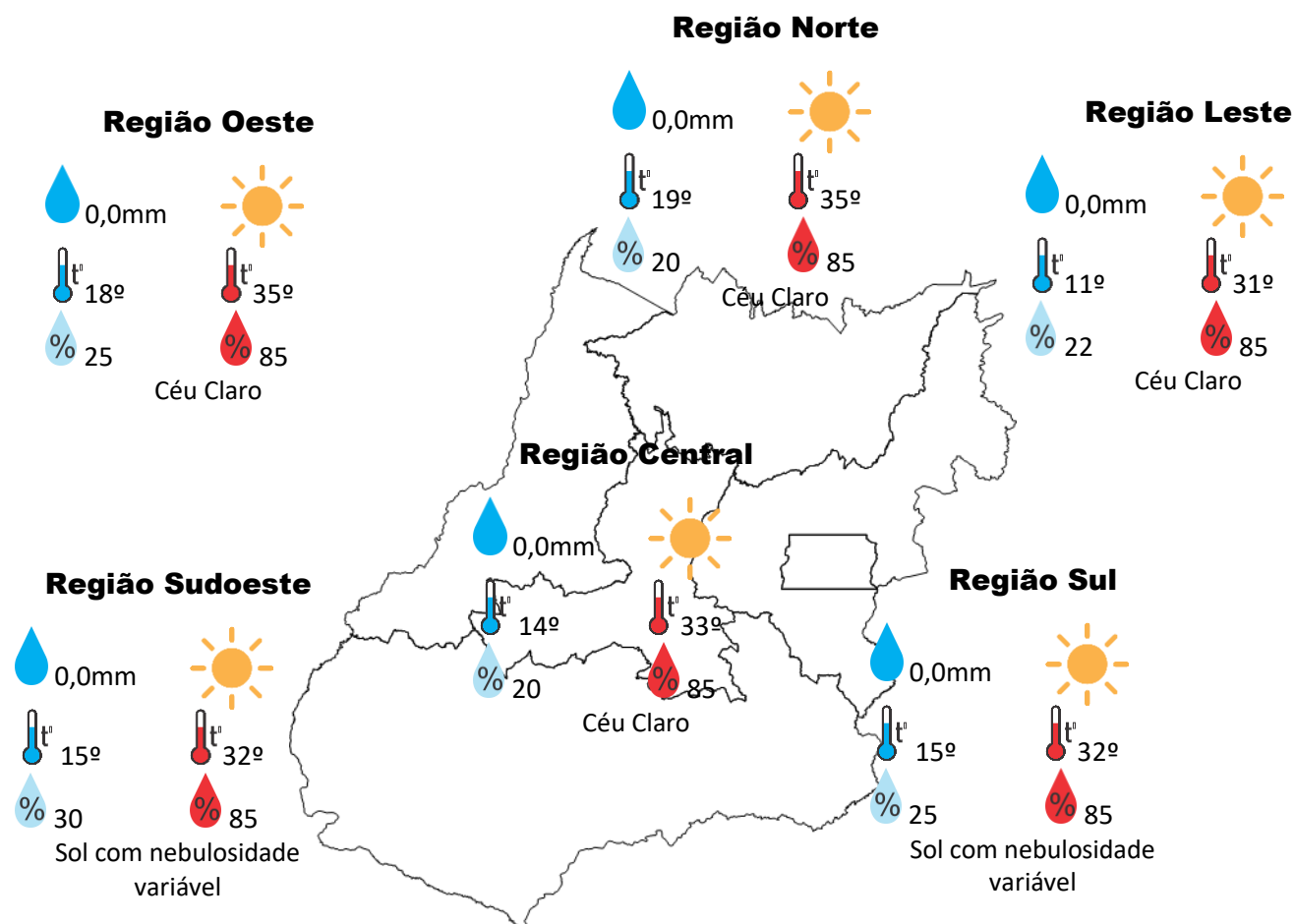
Elaborado na data: 31/05/2022

Previsão para data: 01/06/2022

Informações do Tempo para o Estado

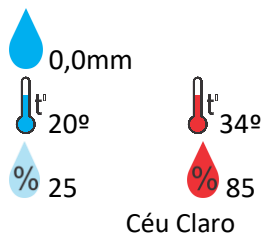
Quarta-feira de céu claro com temperaturas amenas pela manhã em várias regiões de Goiás. Os destaques ficam para a amplitude térmica que é a diferença entre a temperatura mínima e máxima, como também a queda no índice da umidade relativa do ar no período da tarde.

Capital: Céu claro, temperatura máxima podendo chegar aos 31°C e umidade relativa do ar variando entre 20% a 85%, o nascer do sol será às 06:38hs e o pôr do sol às 17:50hs.

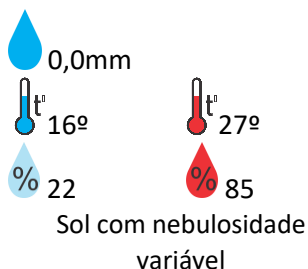


Previsão para alguns municípios:

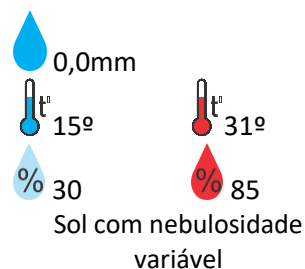
Porangatu



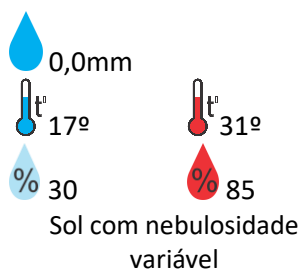
Catalão



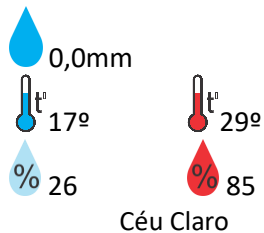
Jataí



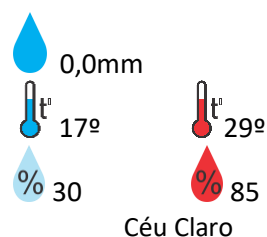
Rio Verde



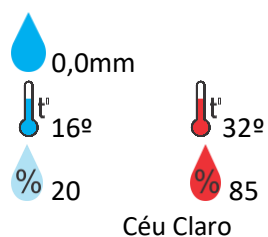
Luziânia



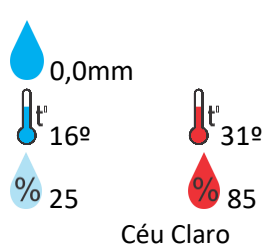
Anápolis



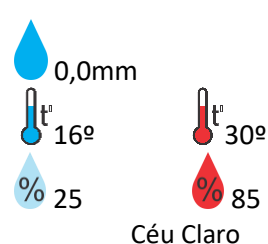
Goiânia



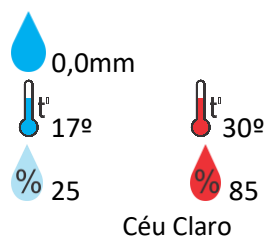
Itumbiara



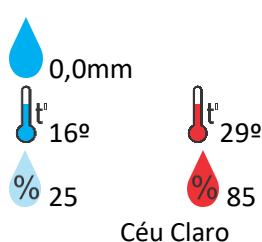
Ouvidor



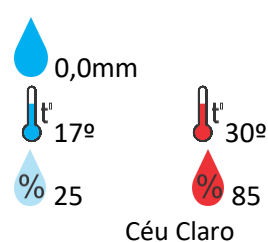
Goiandira



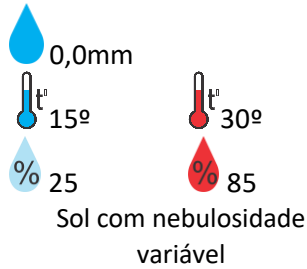
Três Ranchos



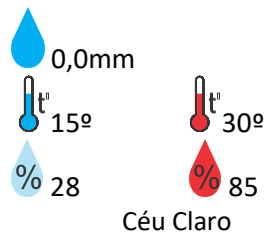
Cumari



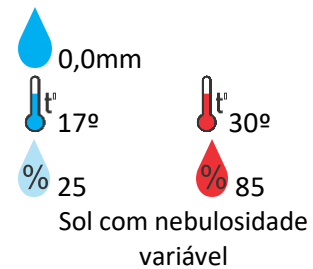
Anhanguera



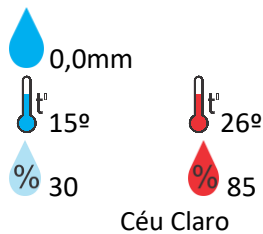
Ipameri



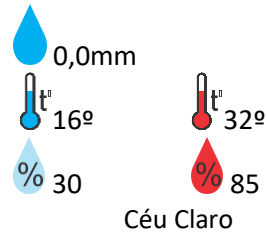
Nova Aurora



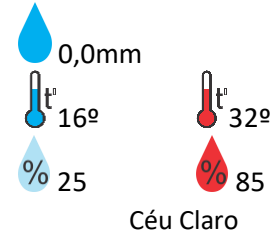
Cristalina



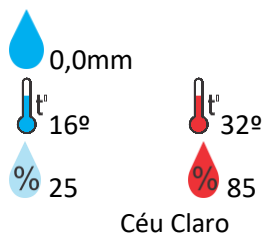
Santa Helena



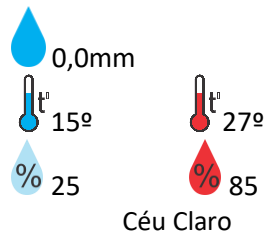
Ceres



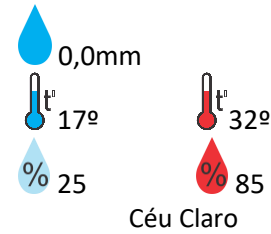
Goianésia



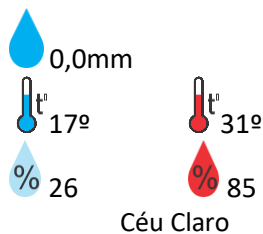
Davinópolis



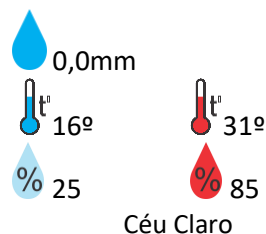
Rubiataba



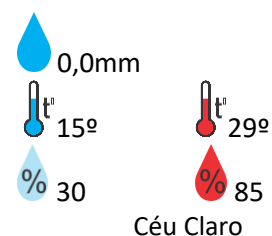
Flores de Goiás



Acreúna



Formosa



OBS: As informações contidas nesse boletim do tempo levam em consideração dados das variáveis meteorológicas previstas por modelos meteorológicos e análise de imagens de satélite do dia 31/05/2022 às 07:00 horas.